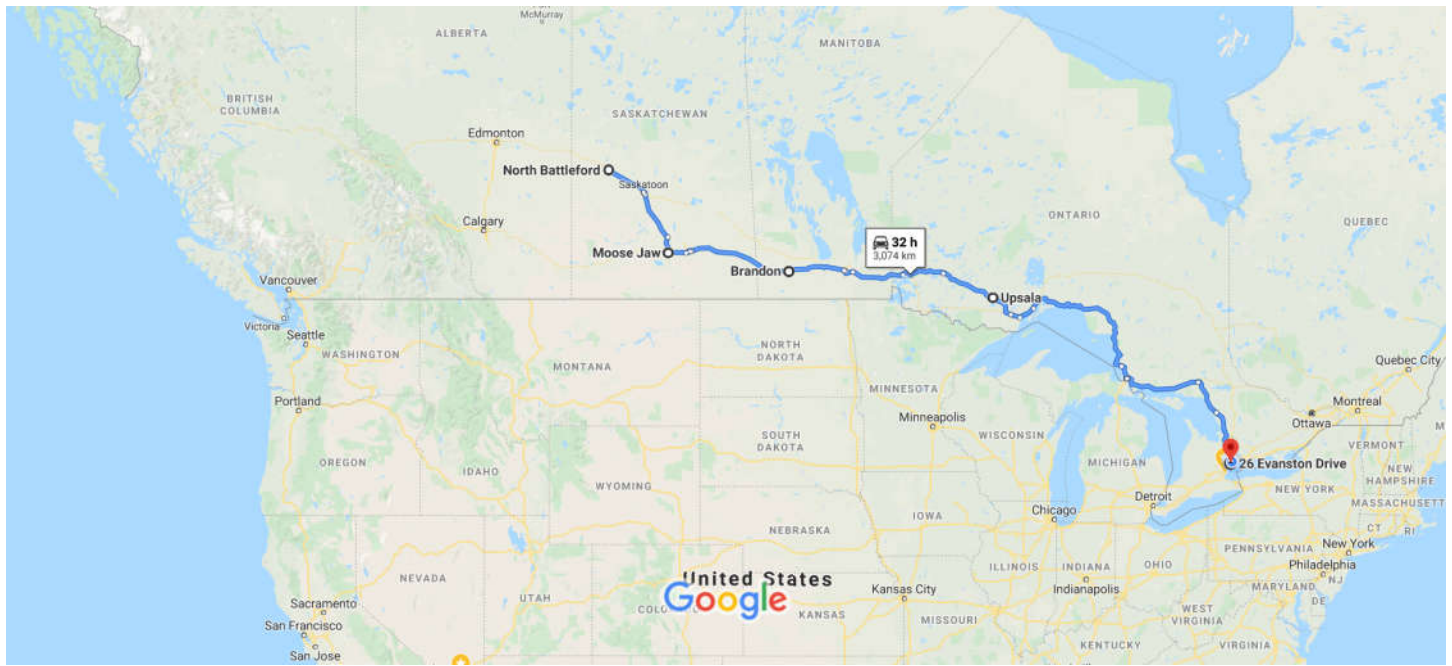




North Battleford, SK to 26 Evanston Drive, Toronto, Drive 3,074 km, 32 h ON



Map data ©2020 Google, INEGI 200 km

### North Battleford

Saskatchewan

- ↑ 1. Head west on 13 Ave toward 101 St  


---

21 s (110 m)

Follow SK-16 E, SK-11 S and SK-2 S to High St W in Moose Jaw  


---

3 h 37 min (362 km)

- ↶ 2. Turn left onto SK-4 S  


---

350 m

- ↑ 3. Continue onto SK-16B E (signs for Trans Canada Highway/SK-16/SK-4 S)  


---

2.3 km

- ⤴ 4. Merge onto SK-16 E/SK-40 E  
i Continue to follow SK-16 E  


---

126 km

- ↑ 5. Continue straight to stay on SK-16 E  


---

3.2 km

- ↗ 6. Use any lane to turn slightly right onto SK-11 S/SK-12 S/SK-16 E  


---

2.1 km

- ▲
 7. Use the right lane to take the Circle Drive ramp to SK-16 E/Trans Canada Highway E/SK-7 W/SK-14 W  


---

 290 m
- ↶
 8. Keep left to continue toward Circle Dr E/Yellowhead Hwy/SK-16 E  


---

 130 m
- ↶
 9. Turn left onto Circle Dr E/Yellowhead Hwy/SK-16 E  


---

 11.2 km
- ↑
 10. Continue onto SK-11 S  


---

 161 km
- ↷
 11. Turn right onto SK-2 S  


---

 54.9 km
- ↷
 12. Turn right onto High St W  


---

 12 s (8 m)

3 h 37 min (362 km)

## Moose Jaw

Saskatchewan

Take Manitoba Expy E to Saskatchewan's Hwy of Heroes/Trans-Canada Hwy/SK-1 E

6 min (4.8 km)

- ↑
 13. Head west on High St W toward 1 Ave NW  


---

 180 m
- ↶
 14. Turn left at the 1st cross street onto 1 Ave NW  


---

 220 m
- ↶
 15. Turn left onto Manitoba St W/SK-363 E  
i Continue to follow Manitoba St W  


---

 900 m
- ↷
 16. Use any lane to turn slightly left onto Manitoba Expy E  


---

 3.5 km

Continue on Trans-Canada Hwy to Brandon

4 h 7 min (424 km)








- ↷
 17. Slight right onto Saskatchewan's Hwy of Heroes/Trans-Canada Hwy/SK-1 E  


---

 53.7 km
- ↶
 18. Keep left to continue on Ring Rd  




---

 14.7 km

-  19. Take the SK-1 E/Trans Canada Highway/Victoria Avenue exit toward Winnipeg  
450 m
-  20. Merge onto Victoria Ave E  
800 m
-  21. Continue onto Victoria Ave E  
5.3 km
-  22. Merge onto Trans-Canada Hwy/SK-1 E  
 Continue to follow Trans-Canada Hwy  
 Entering Manitoba  
338 km
-  23. Turn right onto Trans-Canada Hwy/MB-1A E (signs for Trans-Canada Highway/Manitoba 1 Alternate/Brandon)  
11.6 km

#### Drive to Rosser Ave


6 min (3.2 km)

-  24. Turn left onto 34 St  
700 m
-  25. Turn right onto Rosser Ave  
2.5 km

4 h 19 min (432 km)





## Brandon

Manitoba

-  26. Head east on Rosser Ave toward Brandon Transit Downtown Terminal  
2 min (800 m)

#### Continue on Trans-Canada Hwy. Take ON-17 E and Trans-Canada Hwy to N Rd in Upsala

8 h 7 min (782 km)

-  27. Turn right onto Trans-Canada Hwy/MB-1A W  
170 m
-  28. Turn left onto Princess Ave E  
110 m
-  29. Turn left at the 1st cross street onto Dennis St  
170 m
-  30. Turn left onto Rosser Ave E  
98 m

- 31. Turn right onto Trans-Canada Hwy/MB-1A E  


---

 4.3 km
- 32. Turn right onto Trans-Canada Hwy/MB-1 E (signs for Trans Canada highway/Manitoba 1 E)  


---

 188 km
- 33. Turn right onto MB-334 S  


---

 1.0 km
- 34. Turn left onto Roblin Blvd/MB-241 E/MB-334 S  

i Continue to follow Roblin Blvd/MB-241 E
   


---

 5.6 km
- 35. Use the right lane to take the Trans Canada Highway/Perimeter Highway/MB-100 S ramp  


---

 750 m
- 36. Merge onto Trans-Canada Hwy/MB-100 S  


---

 37.0 km
- 37. Use the right lane to take the TransCanada Highway/MB-1 E ramp to Kenora  


---

 800 m
- 38. Merge onto Trans-Canada Hwy/MB-1 E  

i Continue to follow Trans-Canada Hwy
   

i Entering Ontario
   


---

 180 km
- 39. Continue onto ON-17A E  


---

 33.4 km
- 40. Continue onto Trans-Canada Hwy/ON-17 E  


---

 120 km
- 41. Continue onto Government St  


---

 2.8 km
- 42. Continue onto Trans-Canada Hwy/ON-17 E  


---

 207 km
- 43. Turn left onto N Rd  


---

 3 s (5 m)

---

 8 h 9 min (783 km)

## Upsala

Ontario

- 44. Head southwest on N Rd toward Trans-Canada Hwy/ON-17 W  




















---

 1 s (5 m)

Continue on Trans-Canada Hwy/ON-17 E. Take Hwy 17,

Trans-Canada Hwy/ON-69 S and ON-400 S to Allen Rd N in North York, Toronto. Take exit 365 from ON-401 E






15 h 27 min (1,492 km)

-  45. Turn left onto Trans-Canada Hwy/ON-17 E  
96.1 km
-  46. Turn left onto ON-102 E  
32.9 km
-  47. Turn left onto Trans-Canada Hwy E/ON-11 E/ON-17 E  
58.9 km
-  48. Continue onto Trans-Canada Hwy E/ON-11 E/ON-17 E  
43.2 km
-  49. Continue straight onto Trans-Canada Hwy/ON-11 E/ON-17 E  
528 km
-  50. Continue onto Trans-Canada Hwy/ON-17 S  
57.3 km
-  51. Turn left onto Third Line E  
2.4 km
-  52. Turn right onto Black Rd  
3.5 km
-  53. Turn left onto McNabb St  
650 m
-  54. Continue onto S Market St  
350 m
-  55. Turn left onto Trans-Canada Hwy/Hwy 17  
4.2 km
-  56. Turn left to stay on Trans-Canada Hwy/Hwy 17  
297 km
-  57. Use the right lane to take the Ontario 69 ramp to Toronto/Sudbury/Regional Road 46  
500 m
-  58. Keep right at the fork, follow signs for Toronto and merge onto Trans-Canada Hwy/ON-69 S  
140 km
-  59. Continue onto ON-400 S  
220 km
-  60. Use the left lanes to take the Ontario 401 E exit  
1.8 km
-  61. Merge onto ON-401 E  
400 m
-  62. Continue straight to stay on ON-401 E  
4.2 km

-  63. Use the middle lane to take exit 365 for Allen Road N  
950 m

Continue on Allen Rd N. Drive to Evanston Dr

5 min (4.3 km)

-  64. Merge onto Allen Rd N  
3.7 km
-  65. Continue onto Dufferin St  
180 m
-  66. Turn right onto Overbrook Pl  
210 m
-  67. Turn left onto Evanston Dr  
 Destination will be on the left  
210 m

15 h 33 min (1,496 km)

## 26 Evanston Dr

North York, ON M3H 5P1

These directions are for planning purposes only. You may find that construction projects, traffic, weather, or other events may cause conditions to differ from the map results, and you should plan your route accordingly. You must obey all signs or notices regarding your route.