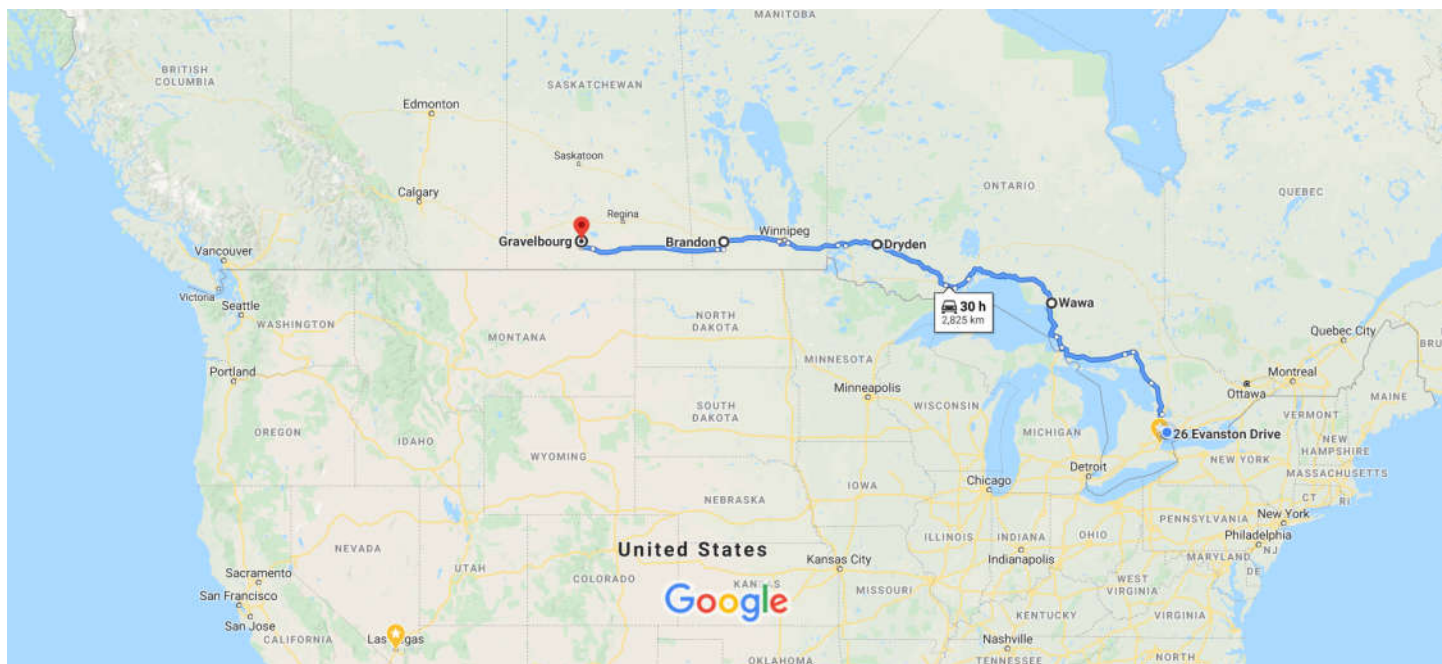




26 Evanston Drive, Toronto, ON to Gravelbourg, SK Drive 2,825 km, 30 h



Map data ©2020 Google, INEGI 200 km

26 Evanston Dr


North York, ON M3H 5P1

Take Allen Rd to ON-401 W. Take the Ontario 401 W exit from Allen Rd


- 6 min (4.5 km)
- ↑ 1. Head south on Evanston Dr toward Barksdale Ave
210 m
- 2. Turn right onto Overbrook Pl
210 m
- ↶ 3. Turn left onto Dufferin St
190 m
- ↑ 4. Continue onto Allen Rd
3.1 km
- 5. Take the Ontario 401 W exit
850 m

Take ON-400 N, Trans-Canada Hwy/ON-69, Hwy 17 and Trans-Canada Hwy/ON-17 N to Broadway Ave in Wawa


- 9 h 10 min (895 km)
- ⤴ 6. Merge onto ON-401 W
3.2 km
- ↑ 7. Continue straight to stay on ON-401 W
1.6 km

-  8. Use the right 2 lanes to take exit 359 to merge onto ON-400 N toward Barrie


83.5 km

-  9. Keep right at the fork to continue on ON-400, follow signs for Ontario 69/Parry Sound/Sudbury


138 km

-  10. Continue onto Trans-Canada Hwy/ON-69 N


140 km

-  11. Use the right lane to take the ON-17 W ramp to Sault Sainte Marie


600 m

-  12. Merge onto Trans-Canada Hwy/Hwy 17/ON-17


32.7 km

-  13. Continue straight onto Trans-Canada Hwy/Hwy 17


269 km

-  14. Turn right onto S Market St


350 m

-  15. Continue onto McNabb St


550 m

-  16. Turn right onto Trans-Canada Hwy/Hwy 17


1.9 km

-  17. Continue straight onto Black Rd



1.9 km

-  18. Turn right onto Old Garden River Rd


1.2 km

-  19. Continue onto Landslide Rd


2.6 km

-  20. Turn right onto Fifth Line E/Landslide Rd
 [Continue to follow Landslide Rd](#)


1.4 km

-  21. Continue onto Sixth Line E


1.1 km

-  22. Turn right onto Trans-Canada Hwy/ON-17 N


51.5 km

-  23. Continue onto Trans-Canada Hwy/ON-17 N

161 km

-  24. Keep right, follow signs for Wawa/Chapleau /ON-101

230 m

-  25. Merge onto Mission Rd/ON-101 E

2.7 km

↑ 26. Continue straight onto Broadway Ave
3 s (31 m)

9 h 16 min (900 km)

Wawa

Ontario P0S 1K0

↑ 27. Head south on Broadway Ave toward Main St/ON-101 W
1 s (16 m)

Follow Trans-Canada Hwy/ON-17 N to Duke St/ON-594 W in Dryden

8 h 37 min (809 km)

↑ 28. Continue straight onto Mission Rd/ON-101 W
2.8 km

➤ 29. Turn right onto Trans-Canada Hwy/ON-17 N
410 km

↑ 30. Continue onto Trans-Canada Hwy W/ON-11 W/ON-17 W
58.4 km

➤ 31. Turn right onto ON-102 W
32.9 km

➤ 32. Turn right onto Trans-Canada Hwy/ON-11 W/ON-17 W (signs for Atikokan/Fort Frances/Kenora)
[Continue to follow Trans-Canada Hwy/ON-17 W](#)
305 km

Continue on Duke St/ON-594 W. Drive to Arthur St
3 min (1.7 km)

↶ 33. Turn left onto Duke St/ON-594 W (signs for ON-502)
1.4 km

↶ 34. Turn left onto Van Horne Ave
240 m




➤ 35. Turn right at the 2nd cross street onto Arthur St
44 m

8 h 40 min (810 km)















Dryden

Ontario

Take Earl Ave and King St/Hwy 594 to Trans-Canada Hwy/ON-17 W

- 3 min (1.2 km)
-  36. Head west on Arthur St toward Whyte Ave
260 m
 -  37. Turn right onto Earl Ave
500 m
 -  38. Turn left onto King St/Hwy 594
400 m

Continue on Trans-Canada Hwy/ON-17 W to Brandon

- 5 h 52 min (572 km)
-  39. Turn left onto Trans-Canada Hwy/ON-17 W
120 km
 -  40. Continue straight onto ON-17A W
33.6 km
 -  41. Continue onto Trans-Canada Hwy/ON-17 W
 -  Continue to follow Trans-Canada Hwy
 -  Entering Manitoba179 km
 -  42. Use the right lane to take the Trans Canada Highway/MB-100 W ramp to Brandon
350 m
 -  43. Merge onto Trans-Canada Hwy/MB-100/MB-101 S
 -  Continue to follow Trans-Canada Hwy/MB-10037.6 km
 -  44. Take exit 40 for MB-241 W/Roblin Boulevard toward Headingley
550 m
 -  45. Continue onto Roblin Blvd/MB-241 W
6.2 km
 -  46. Turn right onto MB-334 N (signs for Trans-Canada Highway/MB-1)
1.1 km
 -  47. Turn left onto Trans-Canada Hwy/MB-1 W/MB-334 N (signs for Trans-Canada Highway/Brandon)
 -  Continue to follow Trans-Canada Hwy/MB-1 W189 km
 -  48. Turn left onto Trans-Canada Hwy/MB-1A W (signs for Regina)
4.6 km

Continue on Princess Ave. Drive to Rosser Ave

3 min (1.2 km)

-  49. Turn right onto Princess Ave
900 m
-  50. Turn right onto 10th St
170 m
-  51. Turn right at the 1st cross street onto Rosser Ave
100 m





5 h 58 min (574 km)

Brandon

Manitoba









Take 13 St to MB-10 S

6 min (3.1 km)

-  52. Head south on 9th St toward Princess Ave
170 m
-  53. Turn right at the 1st cross street onto Princess Ave
400 m
-  54. Turn left onto 13 St
2.1 km
-  55. Turn right onto Richmond Ave
450 m

Take Red Coat Trail to SK-58 N in Wood River No. 74

5 h 16 min (517 km)

-  56. Turn left onto MB-10 S (signs for Manitoba 10 S)
22.5 km
-  57. Turn right onto MB-2 W (signs for Souris)
19.8 km
-  58. Continue onto 1st Ave E
1.6 km
-  59. Continue onto First Ave W/Red Coat Trail/MB-2 W
 -  Continue to follow Red Coat Trail
 -  Entering Saskatchewan
428 km
-  60. Turn right onto Leeville St
250 m
-  61. Turn left onto Railway Ave
1.7 km

- 62. Turn right onto SK-13 W/SK-2 N
_____ 450 m
- ⬅ 63. Turn left onto SK-13 W (signs for Lafleche)
_____ 42.4 km

Follow SK-58 N to Main St in Gravelbourg
_____ 15 min (20.8 km)

- 64. Turn right onto SK-58 N (signs for Gravelbourg)
_____ 19.7 km
- ⬅ 65. Turn left onto 1 Ave E/SK-43 W/SK-58 N (signs for Gravelbourg)
[i Continue to follow 1 Ave E/SK-43 W](#)
_____ 800 m
- 66. Turn right onto Main St
_____ 280 m

5 h 37 min (541 km)

Gravelbourg

Saskatchewan S0H 1X0

These directions are for planning purposes only. You may find that construction projects, traffic, weather, or other events may cause conditions to differ from the map results, and you should plan your route accordingly. You must obey all signs or notices regarding your route.